

FPUP 95-416E-A

Date Issued: 6/12/95

# ELEVATION CERTIFICATE

FEDERAL EMERGENCY MANAGEMENT AGENCY  
NATIONAL FLOOD INSURANCE PROGRAM

O.M.B. NO. 3067-0077  
Expires May 31, 1996

Type 1 MHDAG

**ATTENTION:** Use of this certificate does not provide a waiver of the flood insurance purchase requirement. This form is used only to provide elevation information necessary to ensure compliance with applicable community floodplain management ordinances, to determine the proper insurance premium rate, and/or to support a request for a Letter of Map Amendment or Revision (LOMA or LOMR). Instructions for completing this form can be found on the following pages.

## SECTION A PROPERTY INFORMATION

BUILDING OWNER'S NAME

EMILIO BRACAMONTE

STREET ADDRESS (Including Apt., Unit, Suite and/or Bldg. Number) OR P.O. ROUTE AND BOX NUMBER

9111 MAYBROOK AVE

OTHER DESCRIPTION (Lot and Block Numbers, etc.)

HAPPY ACRES LOT 6

CITY

MARANA

STATE

AZ

ZIP CODE

85653

S 7 T 12 R 12

## SECTION B FLOOD INSURANCE RATE MAP (FIRM) INFORMATION

Provide the following from the proper FIRM (See Instructions):

1. COMMUNITY NUMBER	2. PANEL NUMBER	3. SUFFIX	4. DATE OF FIRM INDEX	5. FIRM ZONE	6. BASE FLOOD ELEVATION (in AO Zones, use depth)
040073	995	D	9/30/92	A0	1 FOOT

7. Indicate the elevation datum system used on the FIRM for Base Flood Elevations (BFE): ☐ NGVD '29 ☐ Other (describe on back)

8. For Zones A or V, where no BFE is provided on the FIRM, and the community has established a BFE for this building site, indicate the community's BFE:            feet NGVD (or other FIRM datum—see Section B, Item 7).

## SECTION C BUILDING ELEVATION INFORMATION

1. Using the Elevation Certificate Instructions, indicate the diagram number from the diagrams found on Pages 5 and 6 that best describes the subject building's reference level           .

2(a). FIRM Zones A1-A30, AE, AH, and A (with BFE). The top of the reference level floor from the selected diagram is at an elevation of            feet NGVD (or other FIRM datum—see Section B, Item 7).

(b). FIRM Zones V1-V30, VE, and V (with BFE). The bottom of the lowest horizontal structural member of the reference level from the selected diagram, is at an elevation of            feet NGVD (or other FIRM datum—see Section B, Item 7).

(c). FIRM Zone A (without BFE). The floor used as the reference level from the selected diagram is            feet above ☐ or below ☐ (check one) the highest grade adjacent to the building.

→ (d). FIRM Zone AO. The floor used as the reference level from the selected diagram is 2 FT feet above ☒ or below ☐ (check one) the highest grade adjacent to the building. If no flood depth number is available, is the building's lowest floor (reference level) elevated in accordance with the community's floodplain management ordinance? ☒ Yes ☐ No ☐ Unknown

3. Indicate the elevation datum system used in determining the above reference level elevations: ☒ NGVD '29 ☐ Other (describe under Comments on Page 2). (NOTE: If the elevation datum used in measuring the elevations is different than that used on the FIRM [see Section B, Item 7], then convert the elevations to the datum system used on the FIRM and show the conversion equation under Comments on Page 2.)

4. Elevation reference mark used appears on FIRM: ☐ Yes ☒ No (See Instructions on Page 4)

5. The reference level elevation is based on: ☒ actual construction ☐ construction drawings

(NOTE: Use of construction drawings is only valid if the building does not yet have the reference level floor in place, in which case this certificate will only be valid for the building during the course of construction. A post-construction Elevation Certificate will be required once construction is complete.)

6. The elevation of the lowest grade immediately adjacent to the building is:            feet NGVD (or other FIRM datum—see Section B, Item 7).

## SECTION D COMMUNITY INFORMATION

1. If the community official responsible for verifying building elevations specifies that the reference level indicated in Section C, Item 1 is not the "lowest floor" as defined in the community's floodplain management ordinance, the elevation of the building's "lowest floor" as defined by the ordinance is:            feet NGVD (or other FIRM datum—see Section B, Item 7).

2. Date of the start of construction or substantial improvement           .

# SECTION E CERTIFICATION

This certification is to be signed by a land surveyor, engineer, or architect who is authorized by state or local law to certify elevation information when the elevation information for Zones A1, A30, AE, AH, A (with BFE), V1, V30, VE, and V (with BFE) is required. Community officials who are authorized by local law or ordinance to provide floodplain management information, may also sign the certification. In the case of Zones AO and A (without a FEMA or community issued BFE), a building official, a property owner, or an owner's representative may also sign the certification.

Reference level diagrams 6, 7 and 8 - Distinguishing Features—If the certifier is unable to certify to breakaway/non-breakaway wall, enclosure size, location of servicing equipment, area use, wall openings, or unfinished area Feature(s), then list the Feature(s) not included in the certification under Comments below. The diagram number, Section C, Item 1, must still be entered.

I certify that the information in Sections B and C on this certificate represents my best efforts to interpret the data available.  
I understand that any false statement may be punishable by fine or imprisonment under 18 U.S. Code, Section 1001.

CERTIFIER'S NAME

LICENSE NUMBER (or Affix Seal)

TITLE

COMPANY NAME

ADDRESS

CITY

STATE

ZIP

SIGNATURE

*Emilio Beracomo*

DATE

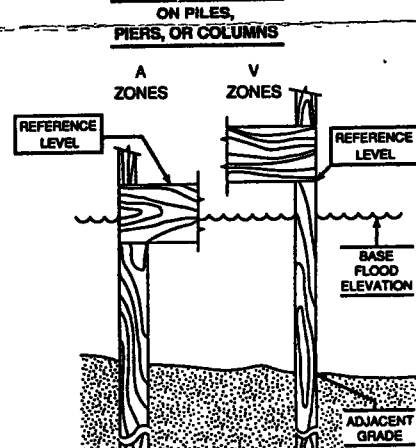
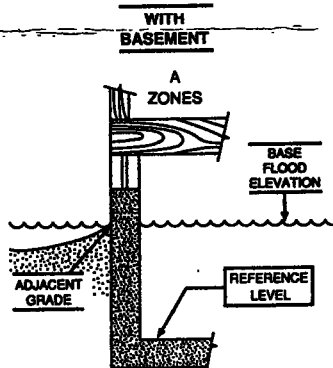
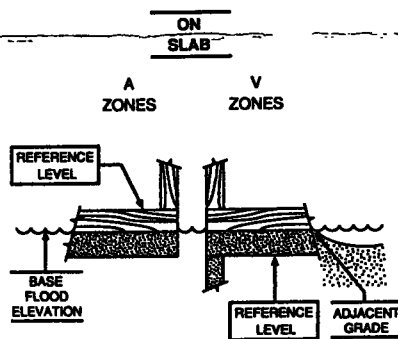
6-29-95

PHONE

682-3805

Copies should be made of this Certificate for: 1) community official, 2) insurance agent/company, and 3) building owner.

**COMMENTS:** Pima County Floodplain and Erosion Hazard Management Ordinance 1988-FC2 in Article X requires the bottom of the structural frame of a manufactured home to be a minimum of one foot above the base flood elevation. For "A" or "AO" Zones Pima County requires the manufactured home floor reference level to be a minimum of one and one half feet above the bottom of the structural frame elevation which equals two and one half feet above the base flood elevation as listed in item 6 of Section B of this form. This elevation certificate is to be certified in Sections C and E. A copy is to be returned within seven days of placement of the manufactured home, to Pima County Floodplain Management Section, 201 N. Stone 4th floor, Tucson, AZ 85701. Phone 740-6350.



The diagrams above illustrate the points at which the elevations should be measured in A Zones and V Zones.  
Elevations for all A Zones should be measured at the top of the reference level floor.  
Elevations for all V Zones should be measured at the bottom of the lowest horizontal structural member.