

TT4, R13
SEC 34

22-31

MAY 5, 1983

CITY OF TUCSON
DEPARTMENT OF TRANSPORTATION, ENGINEERING DIVISION

1"=200'
CONTOURS AT
2' INTERVALS







Copper Aerial Survey Co.
TUCSON, ARIZONA


FLOOD INSURANCE STUDY
CITY OF TUCSON, ARIZONA
(PIMA COUNTY)
West Branch Santa Cruz River/Ajo Wash



Sheet 1 of 25

LEGEND:

-  100-Year Floodplain Boundary
-  Cross Section
-  Elevation Reference Mark
-  Base Flood Elevations
-  ZONE AE
-  Zone Designation: Base Flood Elevations Determined



MMLA
McGovern MacVittie Lodge & Associates, Inc.
MMLA JOB NO. 92145-03
EMW 94-C-4542