


MAY 5, 1983


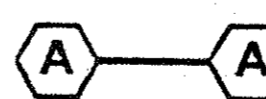



CITY OF TUCSON
 DEPARTMENT OF TRANSPORTATION ENGINEERING DIVISION

1" = 200'
 CONTOURS AT
 2' INTERVALS

FLOOD INSURANCE STUDY
CITY OF TUCSON, ARIZONA
(PIMA COUNTY)
 West Branch Santa Cruz River/San Juan Wash


 Sheet 4 of 25

LEGEND:

-  100-Year Floodplain Boundary
-  Cross Section
-  RM7 X Elevation Reference Mark
-  2850 Base Flood Elevations
-  ZONE AE Zone Designation: Base Flood Elevations Determined

